

Pitt Street Mall

Pitt Street Mall was created specifically for pedestrians, and as a respite for shoppers and other pedestrians to enjoy outdoor activities and entertainment. It is at the heart of Central Sydney's retail core. Pedestrian activity is greatest around the lunchtime period, however existing sunlight access is greatest just before lunchtime. The Mall is used all day on weekends and by many people apart from office workers during the week.


Pitt Street Mall is currently subject to both existing SAP and NAO controls. SAP controls are set for 14th April at 12pm and 2pm. NAO controls are set with dates set for between 14 April and 31 August between 10am-2pm.

The site is not subject to any existing SAP controls.



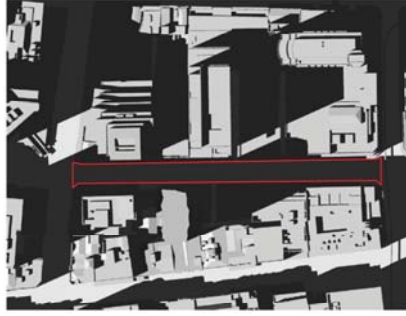
Pitt Street Mall

21 June 12pm-2pm

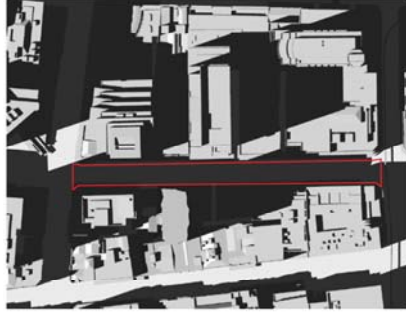


Pitt Street Mall

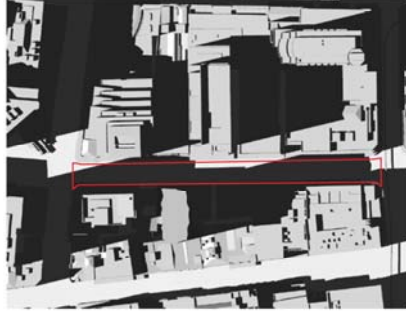
31 August 12pm-2pm



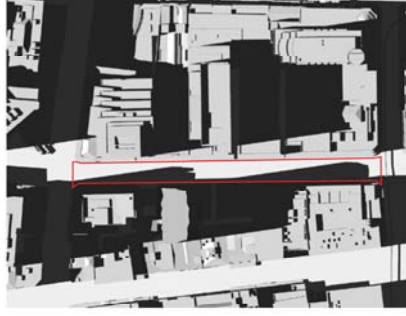
1 pm



12:45 pm



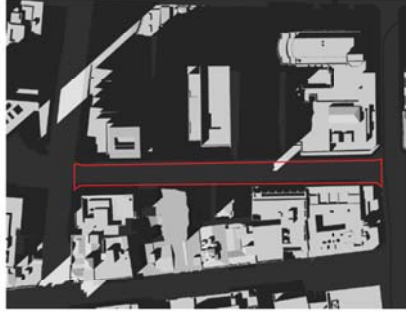
12:30 pm



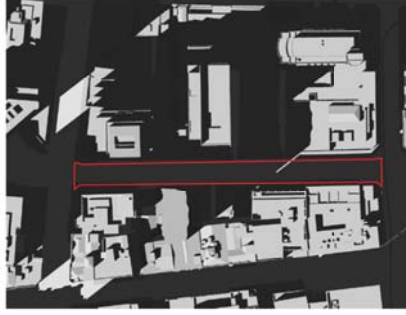
12:15 pm



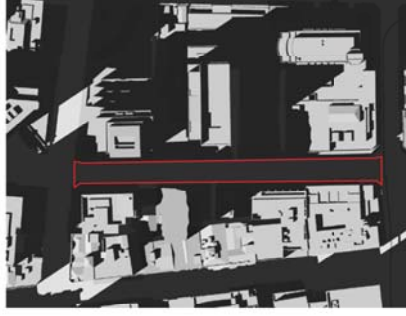
12 pm



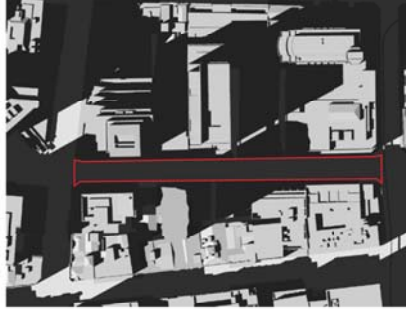
2 pm



1:45 pm




1:30 pm



1:15 pm

Pitt Street Mall

SAP Midwinter 12pm-2pm



Pitt Street Mall

SAP 14 April 12pm-2pm



12 pm




12:15 pm



12:30 pm



12:45 pm



1 pm



1:15 pm



1:30 pm



1:45 pm



2 pm

Pitt Street Mall

Site Photographs



Pitt Street Mall

Site Photographs



Prince Alfred Park

Prince Alfred Park forms the southern gateway to Central Sydney and provides a major recreational resource for residents and workers in the Surry Hills and Redfern areas. Introduction of sun access planes will ensure that any development on the Central Railway station or railyards will not restrict mid-winter sun access to this park.


The site is not subject to any existing SAP controls.

The site is subject to existing NAO controls with dates set for between 14 April and 31 August between 12pm-2pm.



Prince Alfred Park

21 June 12pm-2pm



Prince Alfred Park

31 August 12pm-2pm



12 pm



12:15 pm



12:30 pm



12:45 pm



1 pm



1:15 pm



1:30 pm



1:45 pm



2 pm

Sydney Square

Sydney Square is defined as the area between the Town Hall, St Andrews Cathedral, Town Hall House, the Cathedral Offices and around the Town Hall steps out to the edge of the footpath on George and Druiitt Streets. As well as the lunchtime use of the Square, it contains important ceremonial and symbolic elements, particularly the all day Town Hall steps - the most important civic space in Sydney and a popular meeting place - and the porch to St Andrews Cathedral.

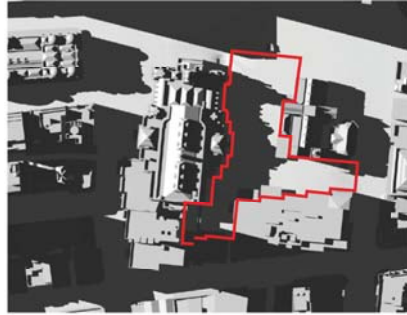
The site is not subject to any existing SAP controls.

The site is subject to existing NAO controls with dates set for between 14 April and 31 August between 11am-4pm.

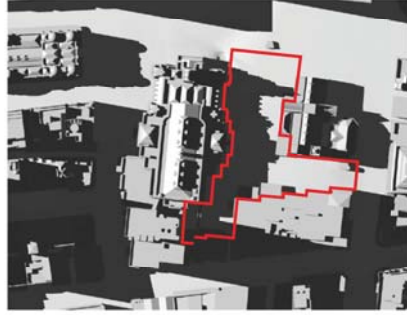


Sydney Square

21 June 11am-1.45pm



11 am



11:15 am



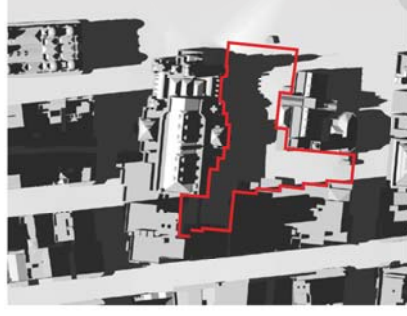
11:30 am



11:45 am



12 pm



12:15 pm



12:30 pm



12:45 pm



1 pm



1:15 pm



1:30 pm



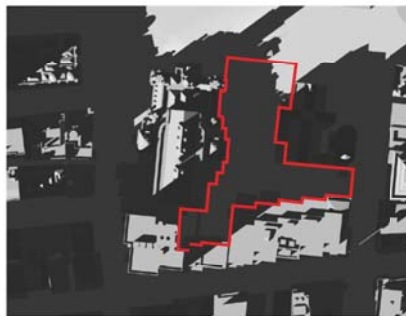
1:45 pm

Sydney Square

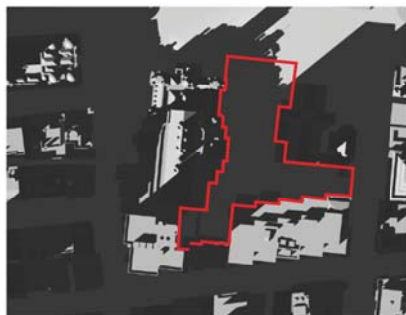
21 June 2pm-4pm



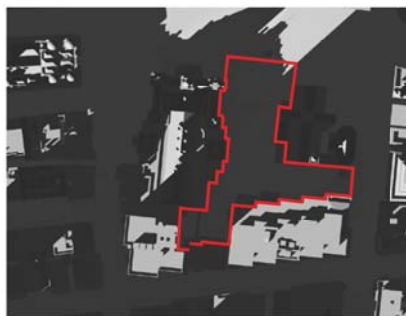
2 pm



2:15 pm



2:30 pm




2:45 pm



3 pm



3:15 pm



3:30 pm



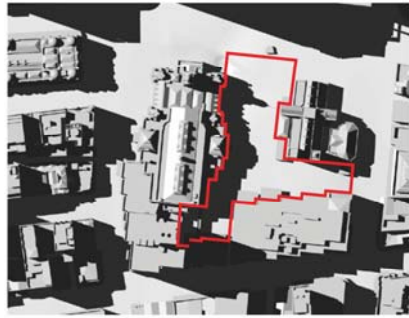
3:45 pm



4 pm

Sydney Square

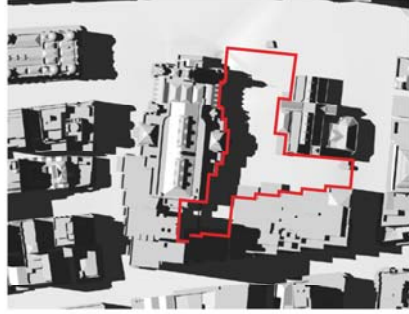
31 August 11am-1.45pm



11 am



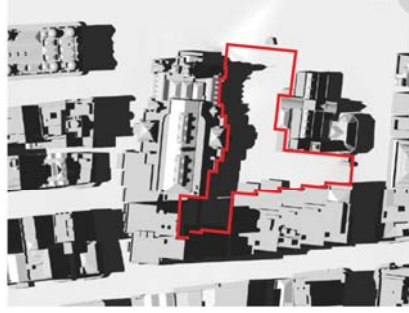
11:15 am



11:30 am



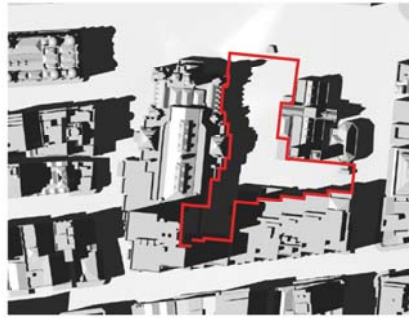
11:45 am



12 pm



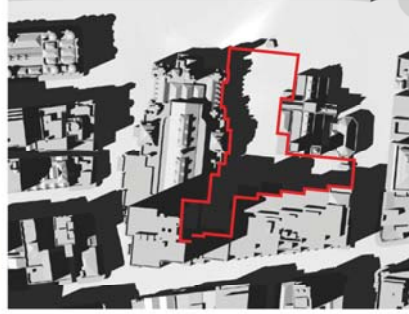
12:15 pm



12:30 pm



12:45 pm



1 pm



1:15 pm



1:30 pm



1:45 pm

Sydney Square

31 August 2pm-4pm



2 pm



2:15 pm



2:30 pm



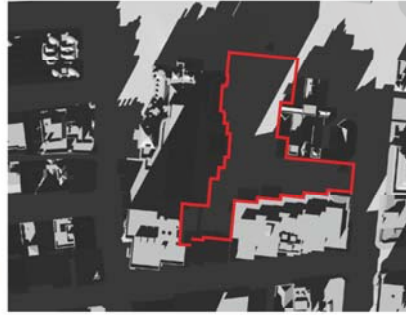
2:45 pm



3 pm



3:15 pm



3:30 pm




3:45 pm



4 pm



Sydney Square

Site Photographs



Sydney Square

Site Photographs




Wynyard Park

Wynyard Park is defined as the area between York Street, Margaret Street, Carrington Street and Wynyard Street. Wynyard Park is the only park in the western sector of the city centre and it attracts heavy lunchtime use.


The site is not subject to any existing NAO controls.

The site is subject to existing SAP controls with date set at 21st June at 12pm and 2pm.



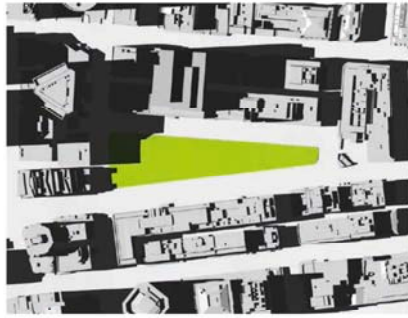
Wynyard Park

21 June 12pm-2pm

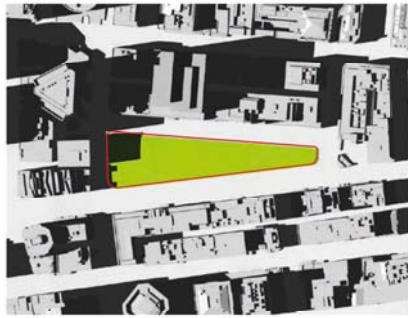


Wynyard Park

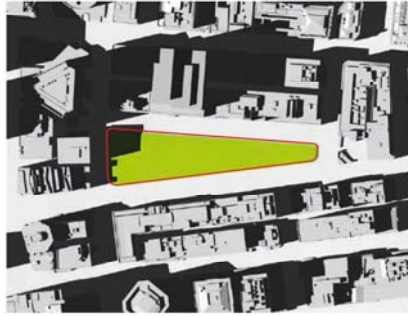
31 August 12pm-2pm



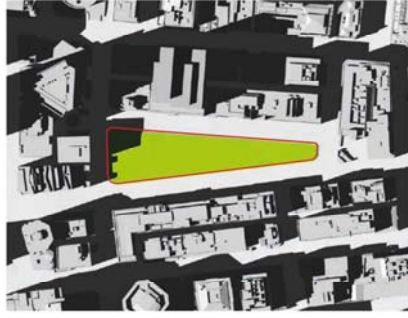
12 pm



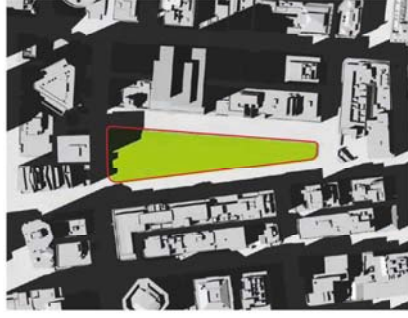
12:15 pm



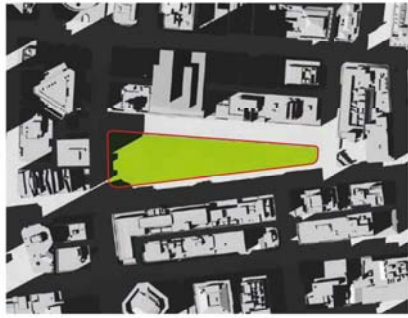
12:30 pm



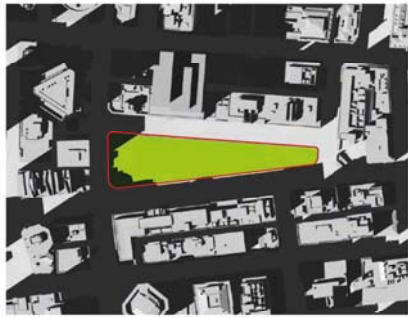
12:45 pm



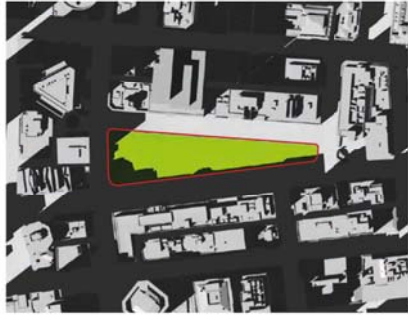
1 pm



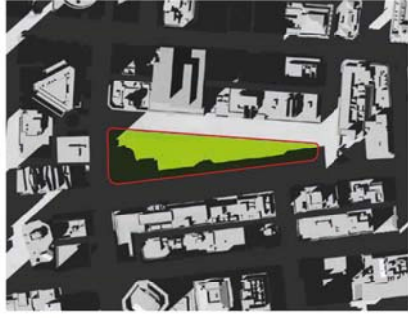
1:15 pm



1:30 pm




1:45 pm



2 pm


Wynyard Park

SAP Midwinter 12pm-2pm (View 1)




Wynyard Park

SAP Midwinter 12pm-2pm (View 2)



12 pm



12:15 pm



12:30 pm



12:45 pm




1 pm



1:15 pm



1:30 pm

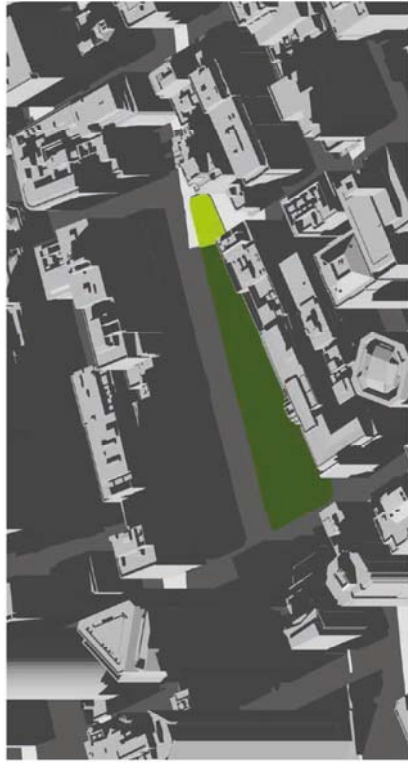


1:45 pm

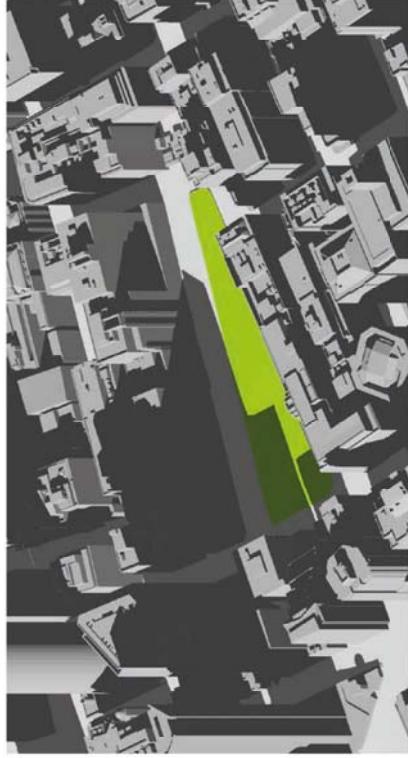


2 pm

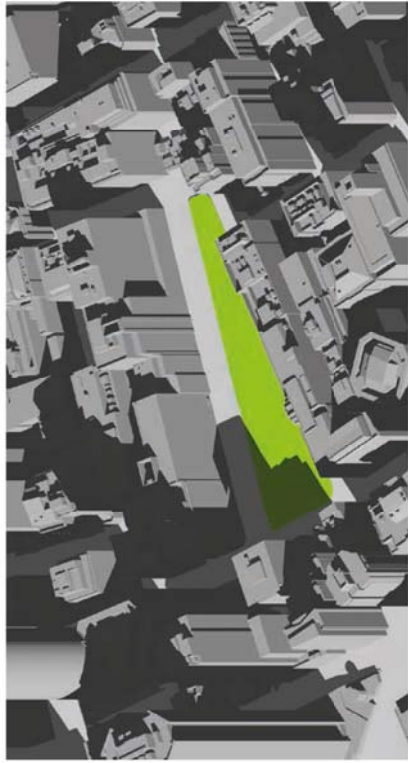
Wynyard Park Axonometric




12 pm



1 pm



2 pm



3 pm

Wynyard Park

Site Photographs



Wynyard Park

Site Photographs

